





Site Property created from Arcadis CAD drawings received December 2015.  
 United States Geological Survey topographic maps accessed via ArcGIS Online  
 and provided by National Geographic Society and i-cubed on 11 February 2021.  
 Morristown (1982) and Chatham (1982) quadrangles are shown.

**Legend**

-  Edge of landfilled wastes (dashed where approximate)
-  Waste and debris observed on ground surface but not observed or anticipated below ground surface

<p>2,000 1,000 0 2,000 Feet</p> 	
<p align="center"><b>Site Location</b></p> <p align="center">ROLLING KNOLLS LANDFILL SUPERFUND SITE CHATHAM, NEW JERSEY</p>	
<p align="center"><b>Geosyntec</b>  consultants</p>	
Princeton, NJ	March 2021
<p align="right"><b>Figure 1-1</b></p>	